

3. Burro No. 1 shaft. View to the north.




4. Burro 5 shaft. View to the north.




5. Headframe at the Burro 7 shaft. View to the south.



6. Burro vent. View to the west.



2. Burro adit. View to the north-northwest



7. View to the southeast across UEC SR claims.



1. Ellison decline. View to the south.

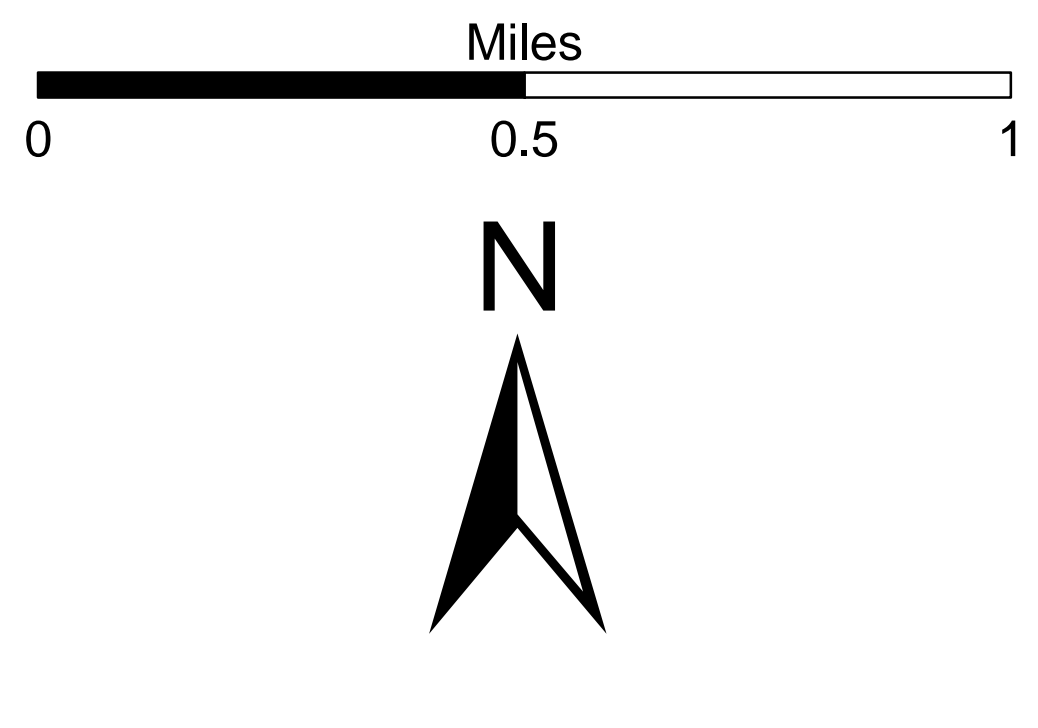
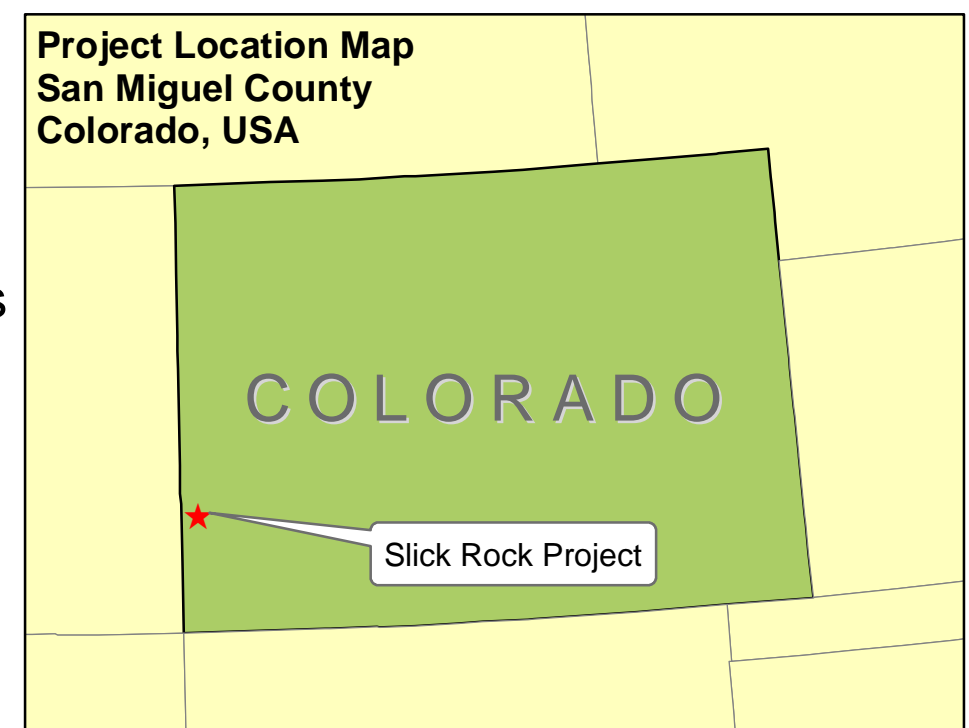


Vent at Burro 5 shaft.



Ore grade specimen. Note scintillometer reading.

- Ore
- Mineralized
- Anomalous
- Barren
- × No Data
- Homeland Uranium
- Uranium One
- AEC
- ⊗ Portal
- ⚡ Vent pipe
- ⚡ Mine Shaft
- UEC Claim Block
- DOE Uranium Lease Tracts
- ▨ Partially Mined Area



6100 Indian School Road Suite 225
Albuquerque, NM 87110
(505) 830-7707

Slick Rock Project

Subject: **Property Overview**

Drawn by: SM	Projection: NAD 83 UTM Zone 12N	Drawing Dimensions: 36" x 36"	Scale: 1:12,500
Checked by: RE	Date: 08/30/2012	File Name: SlickRock_Presentation_Aug2012.mxd	Slick Rock Property: 4858.5 acres San Miguel County, Colorado T44N R18W